



























SOUTHWICK HILL 0916 Scale 1:7.500 Contours 5m.

MAGNETIC
2016
NORTH


07526 792817
www.southdowns-orienteers.org.uk
















-  contour
-  index contour
-  formline
-  slope line
-  earth bank
-  small earth wall
-  gully
-  small gully
-  knoll
-  depression
-  small depression
-  pit
-  platform
-  water trough
-  thicket
-  small tree / bush
-  larger individual tree
-  major road
-  minor road
-  vehicle track
-  small path
-  less distinct path
-  small grass path
-  fence
-  high fence
-  crossing point
















0 100 250m.

Grid Reference
TQ. 241081

Laser printed by

Southdowns Orienteers
March 2017

Southwick Hill			
60 min Score	20 controls		
			
31			
32			
33			
34			
35			
36			
37			
38			
39			

40				
41				
42				
43				
44				
45				
46				
47				
48				
49				
50				



Note. Power lines have been omitted for clarity

1 cm. = 75metres on the ground



01273 453613
rlm.maps@virginmedia.com

New survey and cartography using OCAD 11 by Roger Maher 2016 with minor updates to March 2017 and February 2019.
Based on the 1997 map & Ordnance Survey map with the sanction of the Controller H.M.S.O Crown Copyright 2017 OS 100015287.
Copyright Southdowns Orienteers Event No. 2017/71493